

# West Burton Solar Project

## Streets Plan Revision ~~AC~~ (Tracked)

Prepared by: Lanpro Services  
~~November 2023~~ February 2024

PINS reference: EN010132  
Document reference: ~~EX1~~EX4/WB2.11\_~~AC~~  
APFP Regulation 5(2)(k)



## Schedule of Changes

Figure Reference	Page	Description of Changes	Reason for Revision
<a href="#">All sheets</a>	<a href="#">3-13</a>	<a href="#">Updates to annotations and title block</a>	<a href="#">For presentational clarity.</a>
<a href="#">Index Sheet</a>	<a href="#">3</a>	<a href="#">Changes to Order limits and relevant annotations</a>	<a href="#">Change Application</a>
<a href="#">Sheet 1 of 10</a>	<a href="#">4</a>	<a href="#">Extension of Order Limits, and point 1a moved accordingly</a>	<a href="#">Presentation of Order Limit Change 1</a>
<a href="#">Sheet 5 of 10</a>	<a href="#">8</a>	<a href="#">Extension of Order Limits</a>	<a href="#">Presentation of Order Limit Change 2</a>
<a href="#">Sheet 6 of 10</a>	<a href="#">9</a>	<a href="#">Extension of Order Limits, and point 6h moved accordingly</a>	<a href="#">Presentation of Order Limit Change 3</a>
<a href="#">Sheet 7 of 10</a>	<a href="#">10</a>	<a href="#">Extension of Order Limits, and point 7g moved accordingly</a>	<a href="#">Presentation of Order Limit Change 4</a>
<a href="#">Sheet 10 of 10</a>	<a href="#">13</a>	<a href="#">Extension of Order Limits, and private access 10k-10p added</a>	<a href="#">Presentation of Order Limit Change 5</a>



- Key**
- Order Limits
  - Sheet Index
  - Reference point within schedule
  - Street to be temporarily stopped up
  - Street works / Street subject to traffic regulation measures
  - Private access to be temporarily stopped up
  - Private access works / Private access subject to traffic regulation measures

Layers: Historic England, 2024; Nottinghamshire County Council, 2024; Lincolnshire County Council, 2024; Lanpro, 2024; ICF, 2024  
 Base map: Reproduced from Ordnance Survey digital map data © Crown copyright 2024. All rights reserved. License number 0100031673

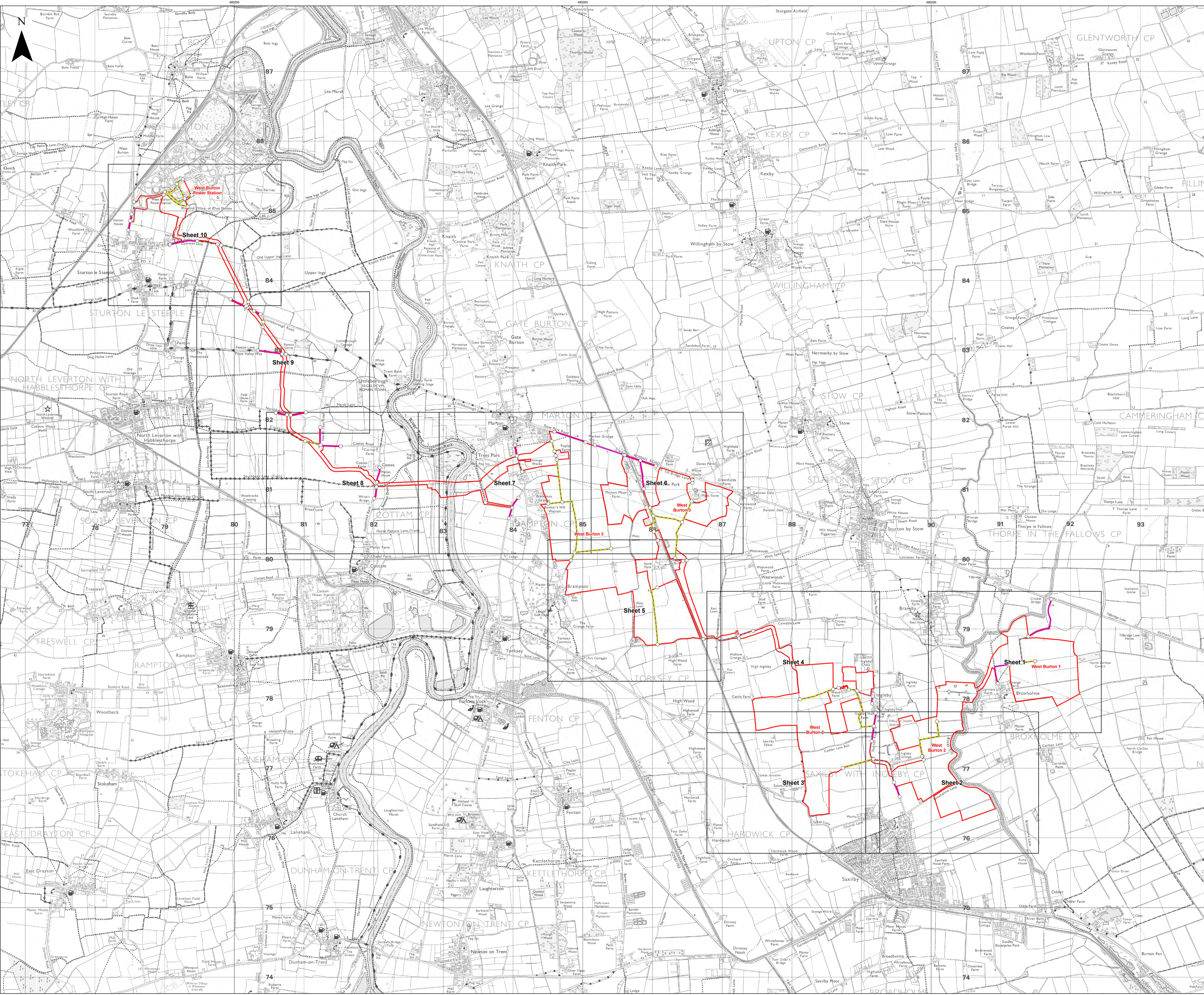
0 1 2 Kilometres  
 Scale: 1:17,500@A0

APPP Regulation: 5(2)(k)	Application Doc No. EX4/WB2.11_C
Ref: P2983_LPR_ZZ_ON_DR_Z_0211	Date: 28/02/2024
Drawn by: AZ	Checked by: JC

**Streets Plan**  
 Index Sheet  
 Revision C

---

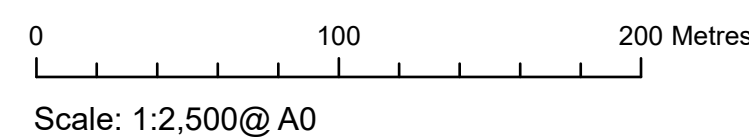
**WEST BURTON SOLAR PROJECT**





- Key**
- Order Limits
  - Sheet Index
  - Reference point within schedule
  - Street to be temporarily stopped up
  - Street works / Street subject to traffic regulation measures
  - Private access to be temporarily stopped up
  - Private access works / Private access subject to traffic regulation measures

Layers: Lincolnshire County Council, 2024; Nottinghamshire County Council, 2024; North Lincolnshire County Council, 2024; Lanpro, 2024; IGP, 2024  
 Base map: Reproduced from Ordnance Survey digital map data © Crown copyright 2024. All rights reserved. License number 0100031673

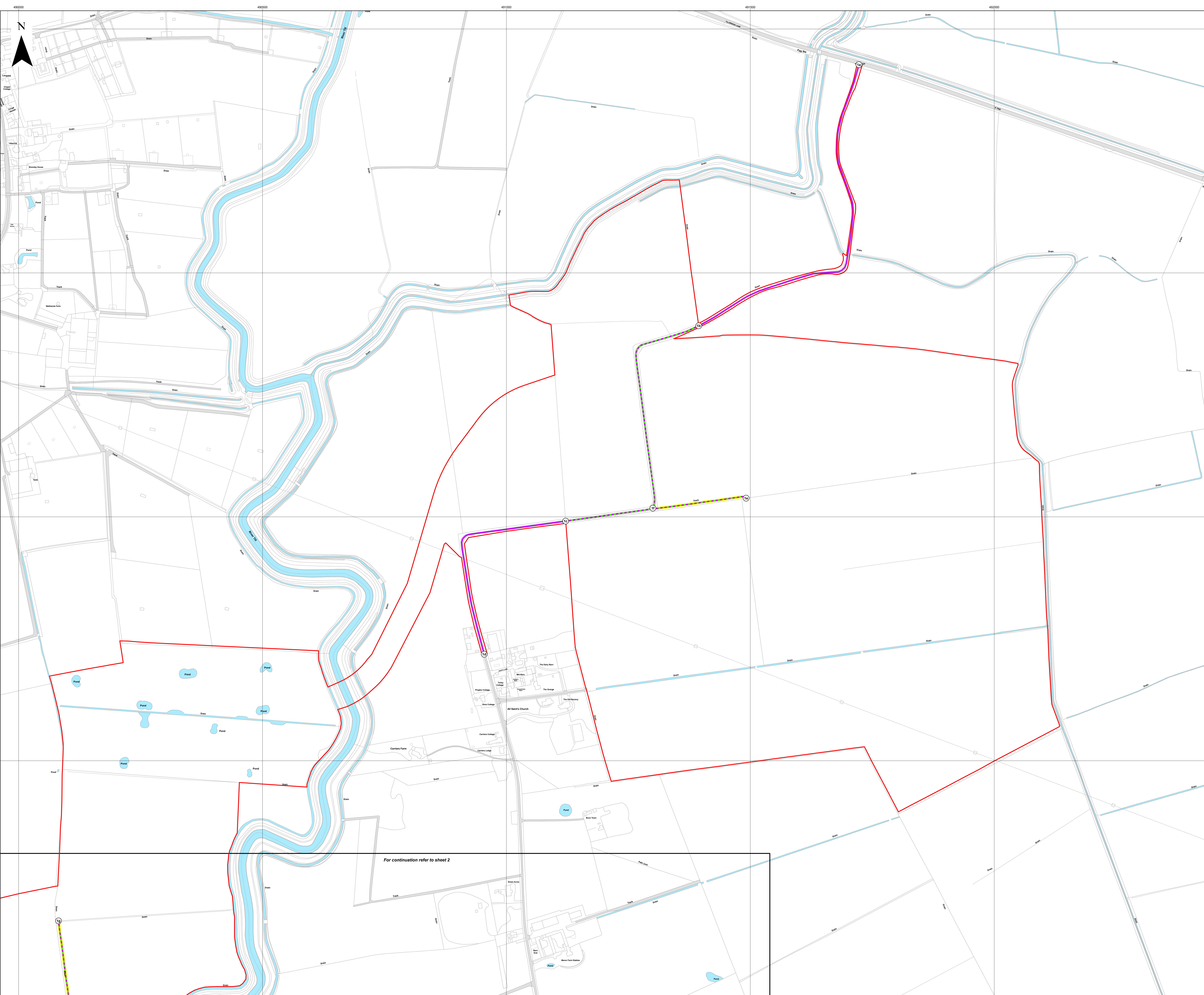


APFP Regulation: 5(2)(k)	Application Doc No. EX4/WB2.11_C
Ref: P2963_LPR_ZZ_ON_DR_Z_0212	Date: 28/02/2024
Drawn by: AZ	Checked by: JC

**Streets Plan**  
 Sheet 1 of 10  
 Revision C

**WEST BURTON SOLAR PROJECT**

*For continuation refer to sheet 2*



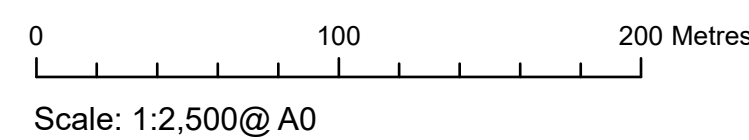


- Key**
- Order Limits
  - Sheet Index
  - Reference point within schedule
  - Street to be temporarily stopped up
  - Street works / Street subject to traffic regulation measures
  - Private access to be temporarily stopped up
  - Private access works / Private access subject to traffic regulation measures

For continuation refer to sheet 1

For continuation refer to sheet 3

Layers: Lincolnshire County Council, 2024; Nottinghamshire County Council, 2024; North Lincolnshire County Council, 2024; Lanpro, 2024; IGP, 2024  
Base map: Reproduced from Ordnance Survey digital map data © Crown copyright 2024. All rights reserved. License number 0100031673



APFP Regulation: 5(2)(k)	Application Doc No. EX4/WB2.11_C
Ref: P2963_LPR_ZZ_ON_DR_Z_0212	Date: 28/02/2024
Drawn by: AZ	Checked by: JC

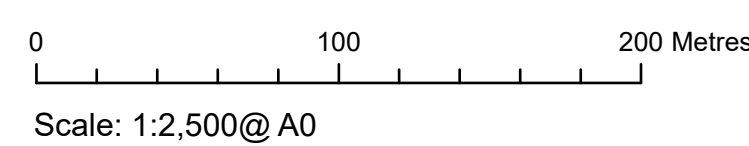
**Streets Plan**  
Sheet 2 of 10  
Revision C

**WEST BURTON SOLAR PROJECT**



- Key**
- Order Limits
  - Sheet Index
  - Reference point within schedule
  - Street to be temporarily stopped up
  - Street works / Street subject to traffic regulation measures
  - Private access to be temporarily stopped up
  - Private access works / Private access subject to traffic regulation measures

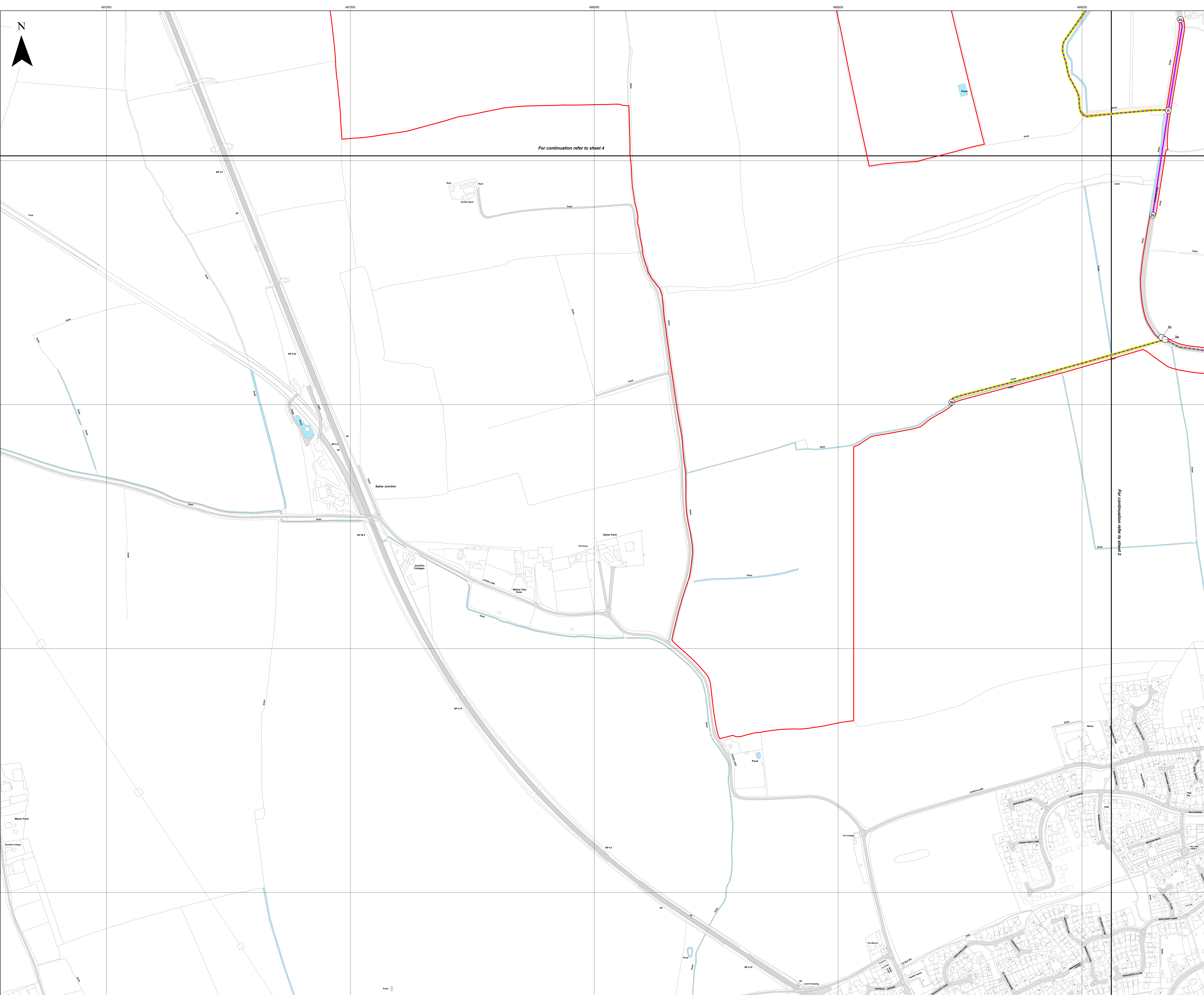
Layers: Lincolnshire County Council, 2024; Nottinghamshire County Council, 2024; North Lincolnshire County Council, 2024; Lanpro, 2024; IGP, 2024  
Base map: Reproduced from Ordnance Survey digital map data © Crown copyright 2024. All rights reserved. License number 0100031673



APFP Regulation: 5(2)(k)	Application Doc No. EX4/WB2.11_C
Ref: P2963_LPR_ZZ_ON_DR_Z_0212	Date: 28/02/2024
Drawn by: AZ	Checked by: JC

**Streets Plan**  
Sheet 3 of 10  
Revision C

**WEST BURTON SOLAR PROJECT**

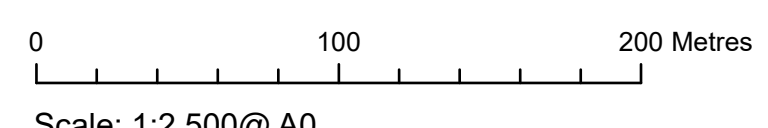




**Key**

- Order Limits
- Sheet Index
- Reference point within schedule
- Street to be temporarily stopped up
- Street works / Street subject to traffic regulation measures
- Private access to be temporarily stopped up
- Private access works / Private access subject to traffic regulation measures

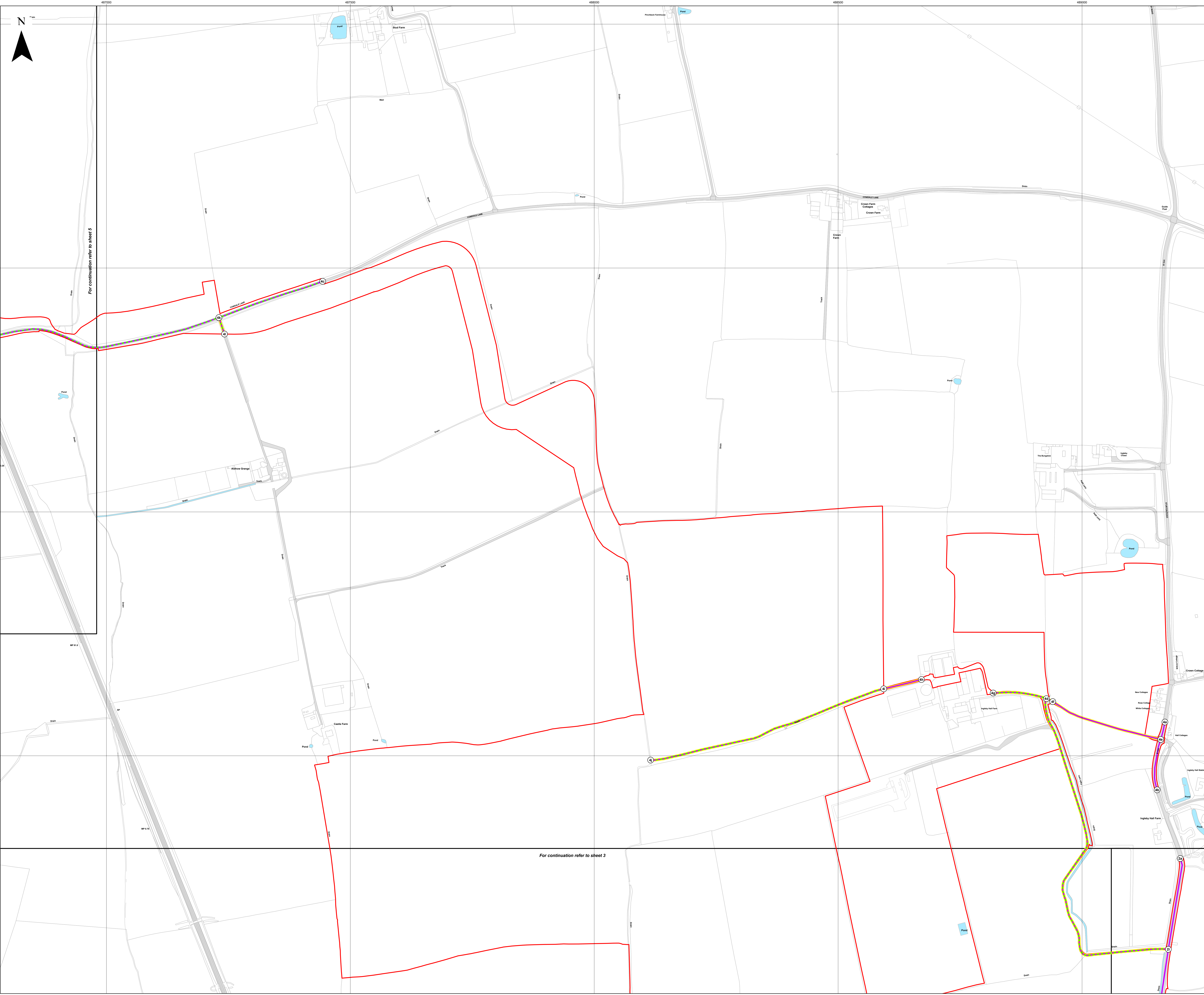
Layers: Lincolnshire County Council, 2024; Nottinghamshire County Council, 2024; North Lincolnshire County Council, 2024; Lanpro, 2024; IGP, 2024  
Base map: Reproduced from Ordnance Survey digital map data © Crown copyright 2024. All rights reserved. License number 0100031673



APFP Regulation: 5(2)(k)	Application Doc No. EX4/WB2.11_C
Ref: P2963_LPR_ZZ_ON_DR_Z_0212	Date: 28/02/2024
Drawn by: AZ	Checked by: JC

**Streets Plan**  
Sheet 4 of 10  
Revision C

**WEST BURTON SOLAR PROJECT**





**Key**

- Order Limits
- Sheet Index
- Reference point within schedule
- Street to be temporarily stopped up
- Private access to be temporarily stopped up
- Private access works / Private access subject to traffic regulation measures

Layers: Lincolnshire County Council, 2024; Nottinghamshire County Council, 2024; North Lincolnshire County Council, 2024; Lanpro, 2024; IGP, 2024  
Base map: Reproduced from Ordnance Survey digital map data © Crown copyright 2024. All rights reserved. License number 0100031673

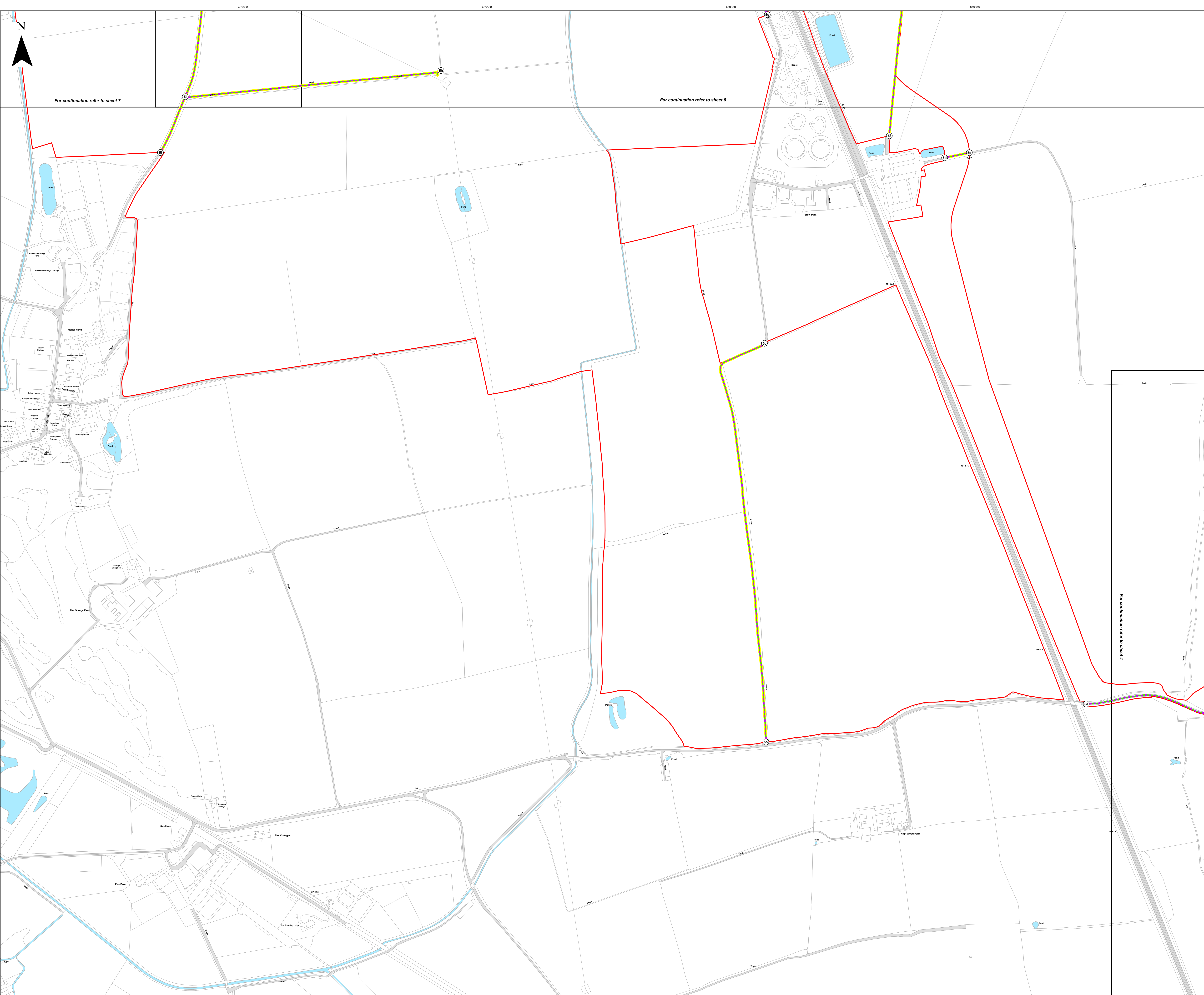


Scale: 1:2,500@ A0

APFP Regulation: 5(2)(k)	Application Doc No. EX4/WB2.11_C
Ref: P2963_LPR_ZZ_ON_DR_Z_0212	Date: 28/02/2024
Drawn by: AZ	Checked by: JC

**Streets Plan**  
Sheet 5 of 10  
Revision C

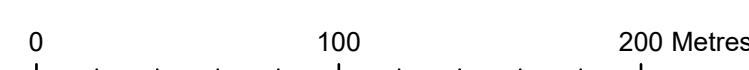
**WEST BURTON SOLAR PROJECT**





- Key**
- Order Limits
  - Sheet Index
  - Reference point within schedule
  - Street works / Street subject to traffic regulation measures
  - Private access to be temporarily stopped up
  - Private access works / Private access subject to traffic regulation measures

Layers: Lincolnshire County Council, 2024; Nottinghamshire County Council, 2024; North Lincolnshire County Council, 2024; Lanpro, 2024; IGP, 2024  
Base map: Reproduced from Ordnance Survey digital map data © Crown copyright 2024. All rights reserved. License number 0100031673

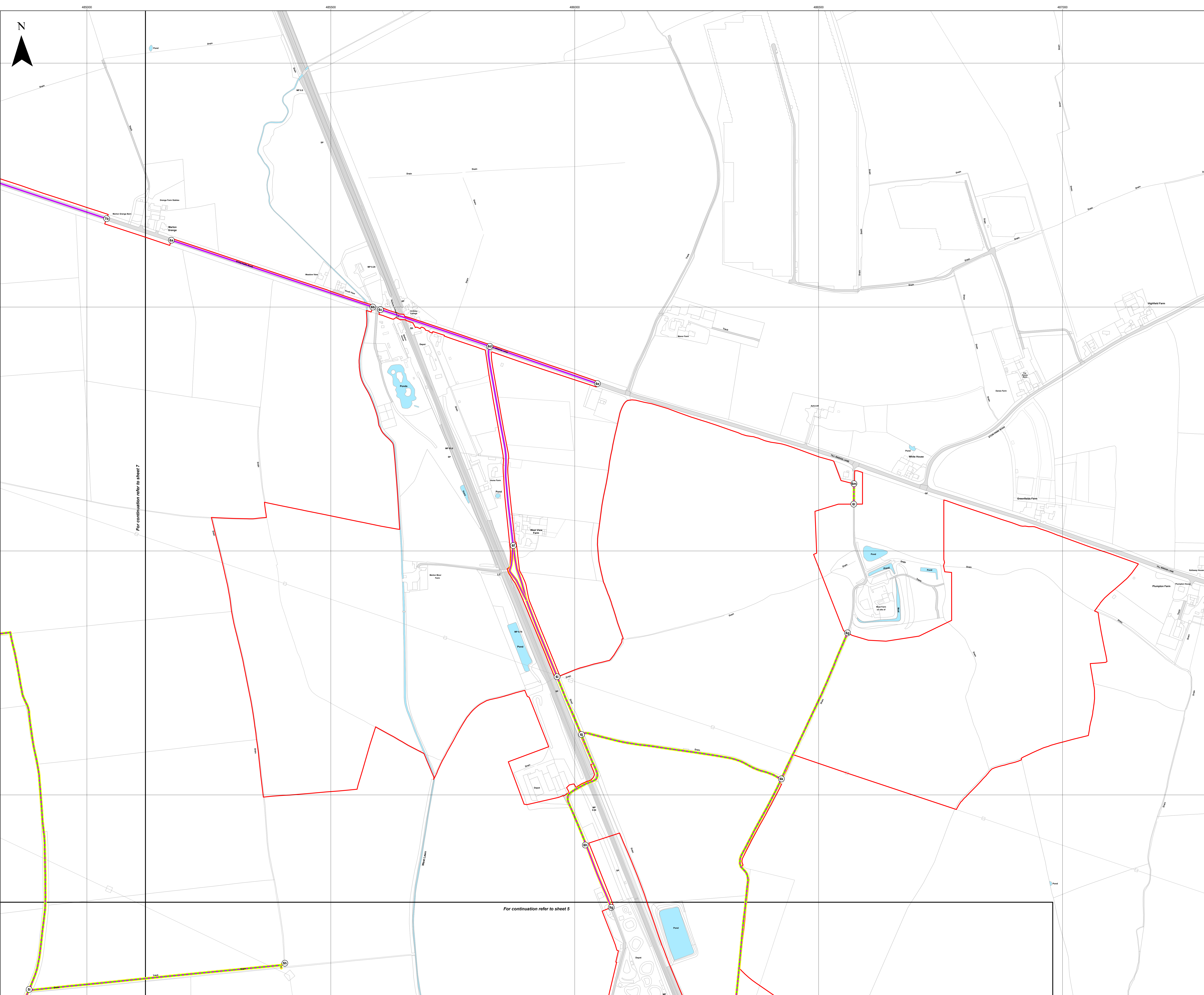


Scale: 1:2,500@ A0

APFP Regulation: 5(2)(k)	Application Doc No. EX4/WB2.11_C
Ref: P2963_LPR_ZZ_ON_DR_Z_0212	Date: 28/02/2024
Drawn by: AZ	Checked by: JC

**Streets Plan**  
Sheet 6 of 10  
Revision C

**WEST BURTON SOLAR PROJECT**



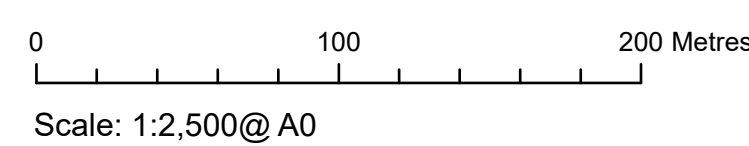
For continuation refer to sheet 7

For continuation refer to sheet 5



- Key**
- Order Limits
  - Sheet Index
  - Reference point within schedule
  - Street to be temporarily stopped up
  - Street works / Street subject to traffic regulation measures
  - Private access to be temporarily stopped up
  - Private access works / Private access subject to traffic regulation measures

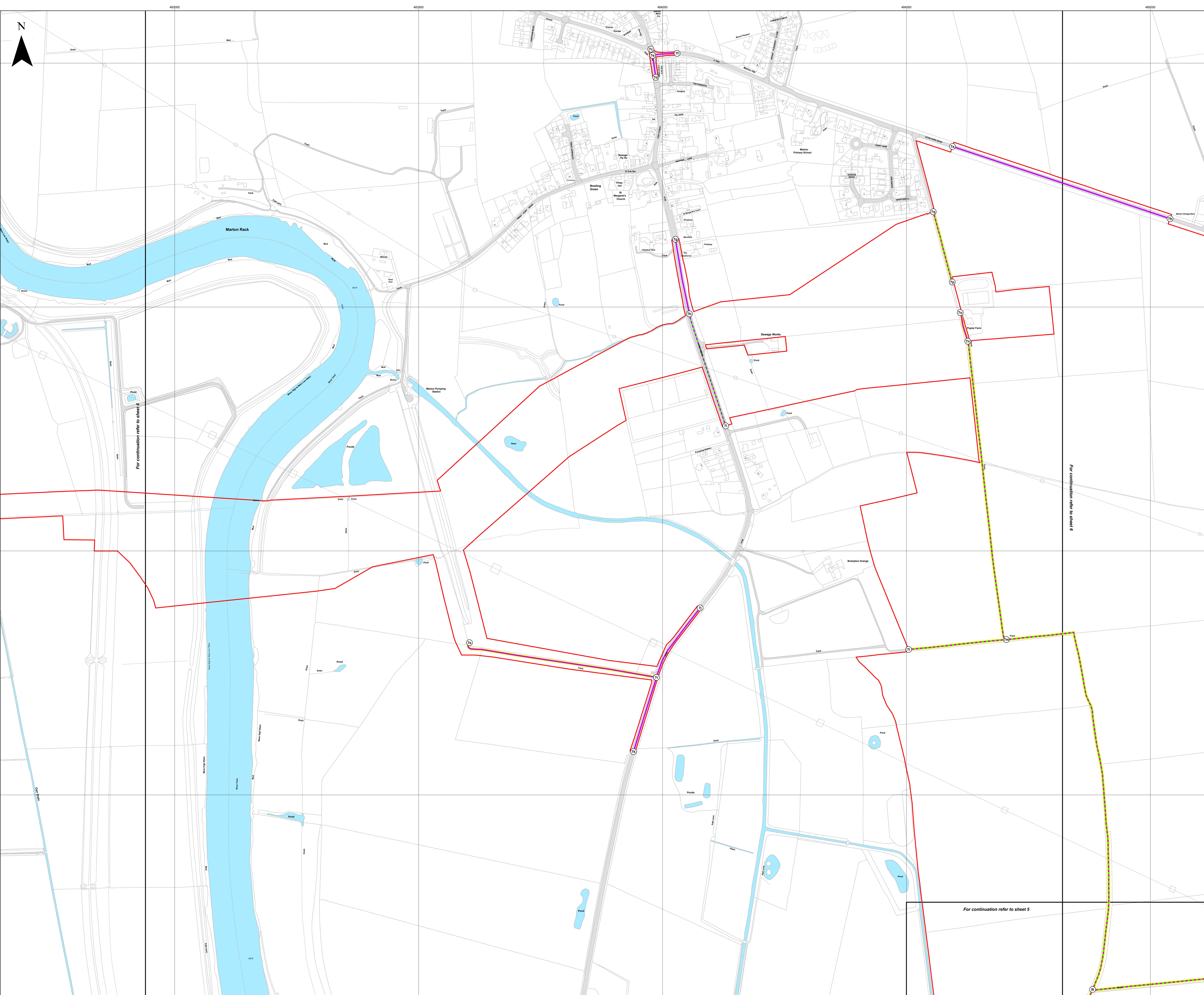
Layers: Lincolnshire County Council, 2024; Nottinghamshire County Council, 2024; North Lincolnshire County Council, 2024; Lanpro, 2024; IGP, 2024  
 Base map: Reproduced from Ordnance Survey digital map data © Crown copyright 2024. All rights reserved. License number 0100031673



APFP Regulation: 5(2)(k)	Application Doc No. EX4/WB2.11_C
Ref: P2963_LPR_ZZ_ON_DR_Z_0212	Date: 28/02/2024
Drawn by: AZ	Checked by: JC

**Streets Plan**  
 Sheet 7 of 10  
 Revision C

**WEST BURTON SOLAR PROJECT**



For continuation refer to sheet 8

For continuation refer to sheet 6

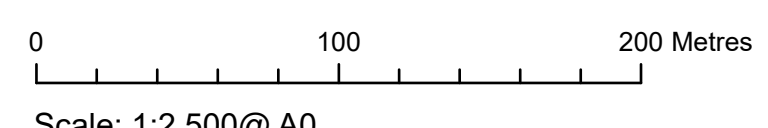
For continuation refer to sheet 5



**Key**

- Order Limits
- Sheet Index
- Reference point within schedule
- Street to be temporarily stopped up
- Street works / Street subject to traffic regulation measures
- Private access to be temporarily stopped up
- Private access works / Private access subject to traffic regulation measures

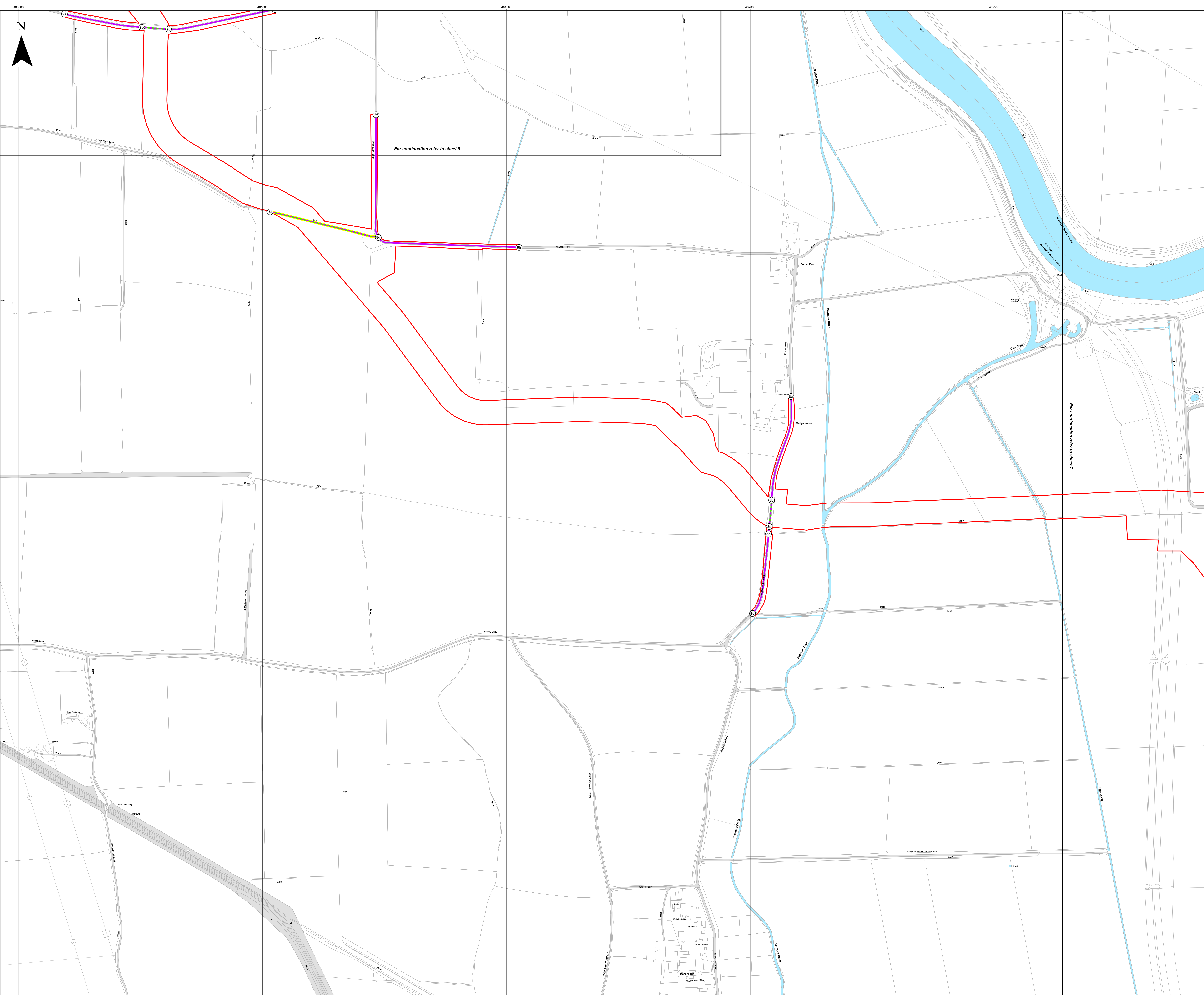
Layers: Lincolnshire County Council, 2024; Nottinghamshire County Council, 2024; North Lincolnshire County Council, 2024; Lanpro, 2024; IGP, 2024  
Base map: Reproduced from Ordnance Survey digital map data © Crown copyright 2024. All rights reserved. License number 0100031673




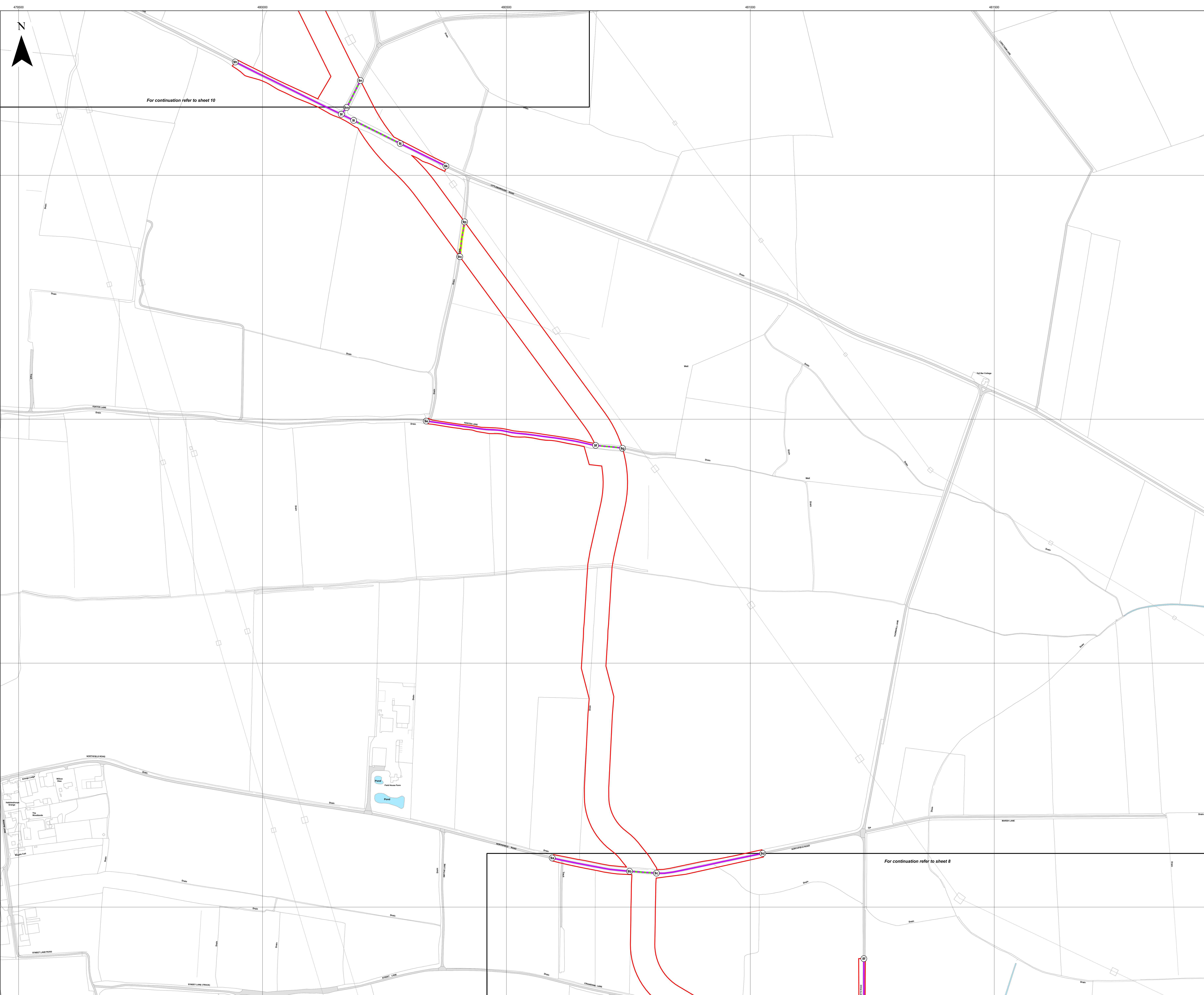
APFP Regulation: 5(2)(k)	Application Doc No. EX4/WB2.11_C
Ref: P2963_LPR_ZZ_ON_DR_Z_0212	Date: 28/02/2024
Drawn by: AZ	Checked by: JC

**Streets Plan**  
Sheet 8 of 10  
Revision C

**WEST BURTON SOLAR PROJECT**







479000

480000

480000

481000

481000

382000

383000

384000

385000

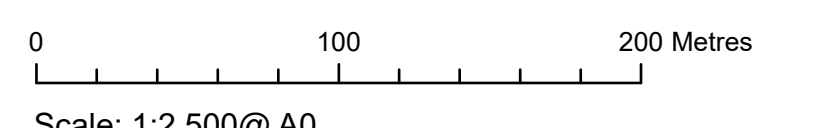
For continuation refer to sheet 10

For continuation refer to sheet 8



- Key**
- Order Limits
  - Sheet Index
  - Reference point within schedule
  - Street to be temporarily stopped up
  - Street works / Street subject to traffic regulation measures
  - Private access to be temporarily stopped up
  - Private access works / Private access subject to traffic regulation measures

Layers: Lincolnshire County Council, 2024; Nottinghamshire County Council, 2024; North Lincolnshire County Council, 2024; Lanpro, 2024; IGP, 2024  
Base map: Reproduced from Ordnance Survey digital map data © Crown copyright 2024. All rights reserved. License number 0100031673



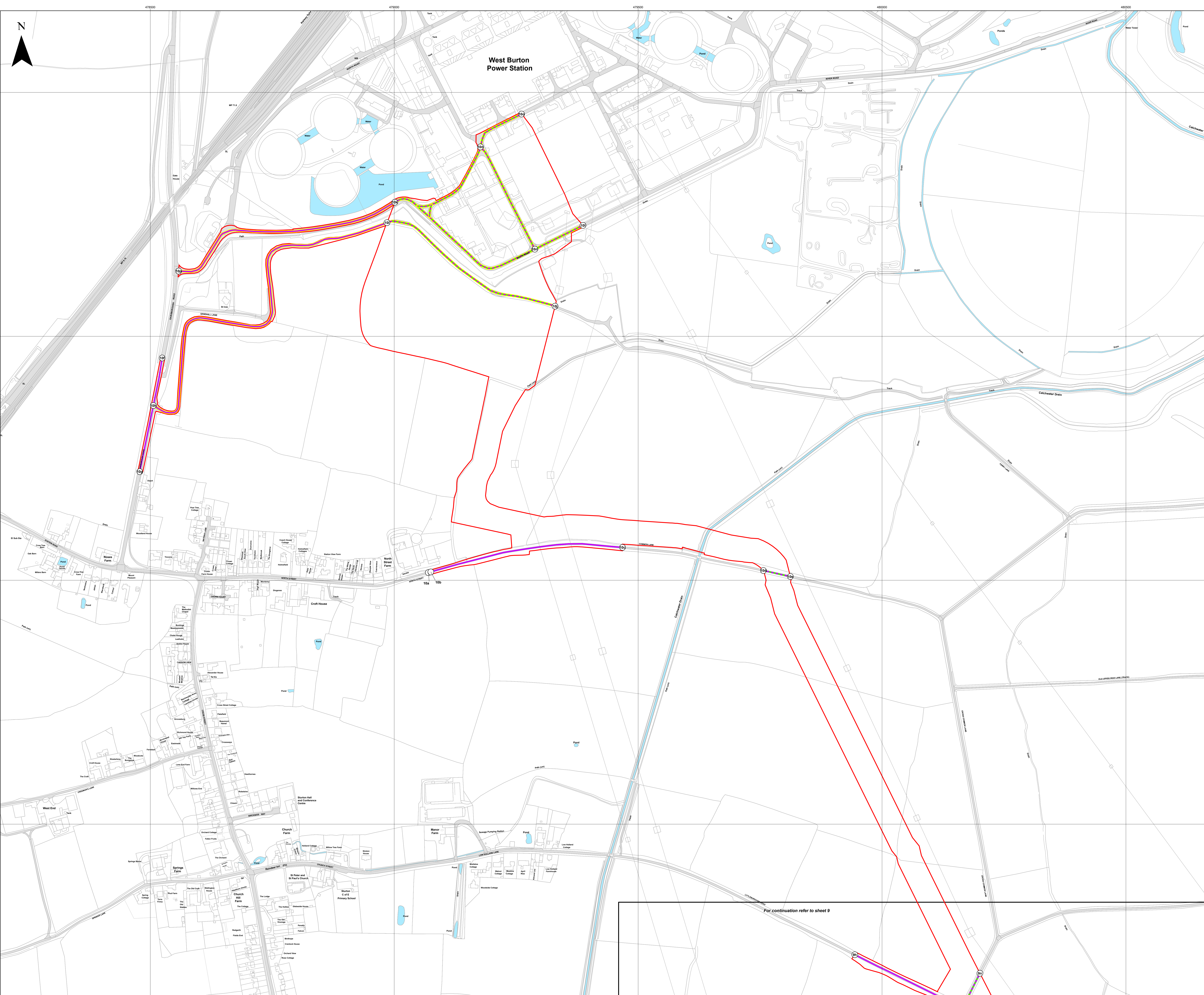
Scale: 1:2,500@A0

APFP Regulation: 5(2)(k)	Application Doc No. EX4/WB2.11_C
Ref: P2963_LPR_ZZ_ON_DR_Z_0212	Date: 28/02/2024
Drawn by: AZ	Checked by: JC

**Streets Plan**  
Sheet 9 of 10  
Revision C

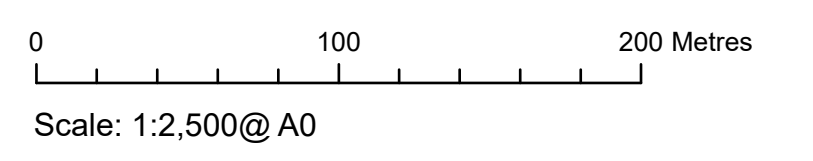
**WEST BURTON SOLAR PROJECT**





- Key**
- Order Limits
  - Sheet Index
  - Reference point within schedule
  - Street to be temporarily stopped up
  - Street works / Street subject to traffic regulation measures
  - Private access to be temporarily stopped up
  - Private access works / Private access subject to traffic regulation measures

Layers: Lincolnshire County Council, 2024; Nottinghamshire County Council, 2024; North Lincolnshire County Council, 2024; Lanpro, 2024; IGP, 2024  
 Base map: Reproduced from Ordnance Survey digital map data © Crown copyright 2024. All rights reserved. License number 0100031673



APFP Regulation: 5(2)(k)	Application Doc No. EX4/WB2.11_C
Ref: P2983_LPR_ZZ_ON_DR_Z_0212	Date: 28/02/2024
Drawn by: AZ	Checked by: JC

For continuation refer to sheet 9

**Streets Plan**  
 Sheet 10 of 10  
 Revision C

**WEST BURTON SOLAR PROJECT**